



BYLAW

Bylaw Number: 897/20

Bylaw Name: Road Closure Bylaw

A BYLAW OF THE TOWN OF BASSANO FOR THE PURPOSE OF CLOSING TO PUBLIC TRAVEL AND CREATING TITLE TO PORTIONS OF A PUBLIC HIGHWAY IN ACCORDANCE WITH SECTION 22 OF THE MUNICIPAL GOVERNMENT ACT, CHAPTER M-26, REVISED STATUTES OF ALBERTA 2000, AS AMENDED.

WHEREAS the lands hereafter described are no longer required for public travel, and

WHEREAS the Council of the Town of Bassano deems it expedient to provide for a bylaw for the purpose of closing to public travel certain roads or portions thereof, situated in the said municipality and thereafter creating title to the same to be retained by the municipality, and

WHEREAS, notice of intention of Council to pass a bylaw has been given in accordance with Section 606 of the Municipal Government Act, and

WHEREAS, Council was not petitioned for an opportunity to be heard by any person claiming to be prejudicially affected by the bylaw

NOW THEREFORE BE IT RESOLVED that the Council of the Town of Bassano in the Province of Alberta does hereby close to Public Travel and creating title to the following described highways, subject to rights of access granted by other legislation.

PLAN 4437AD

ALL THOSE PORTIONS OF PLAYFAIR STREET, EIGHTH AVENUE, LANE WITHIN BLOCK 30 AND LANE WITHIN BLOCK 31 FORMING PART OF LOT 41, BLOCK 30, DESCRIPTIVE PLAN _____

CONTAINING 0.91 HECTARES (2.25 ACRES) MORE OR LESS

EXCEPTING THEREOUT ALL MINES AND MINERALS

All within SW ¼ Sec. 20-21-18 W4M and shown in Schedule 'A' as attached to and forming part of this bylaw.

Received first reading this 9 day of March, 2020.



Ron Wickson, Mayor

Seal



Amanda Davis, Interim CAO

APPROVED this 22nd day of April, 2020



Minister of Transportation

Received second reading this 11 day of May, 2020.

Received third reading and finally passed this 11 day of May, 2020.



Ron Wickson, Mayor

Seal

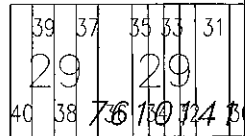
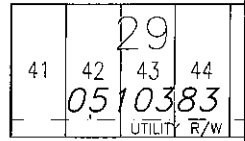
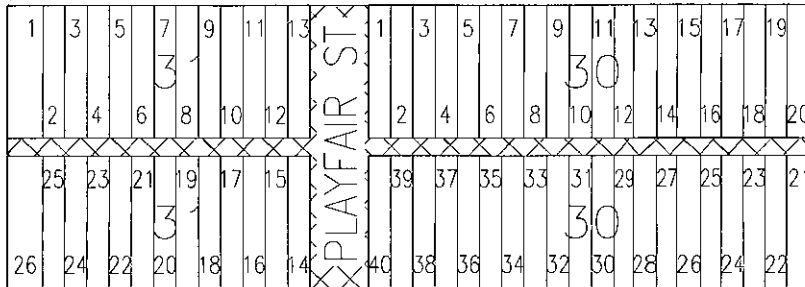
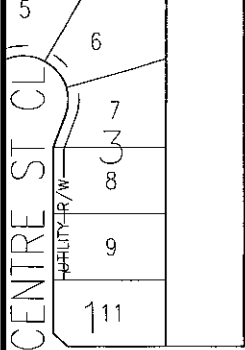


Amanda Davis, Interim CAO

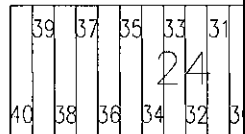

SW20 21-18-4

9 AVE

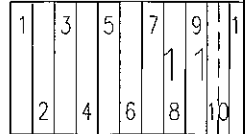
9510543



8 AVE



7 AVE



1 ST E

2 ST E

Z
4437AD

J

PROPOSED ROAD CLOSURE SCHEDULE 'A'

PLAN 4437AD

ALL THOSE PORTIONS OF PLAYFAIR STREET, EIGHTH AVENUE, LANE WITHIN BLOCK 30
AND LANE WITHIN BLOCK 31 FORMING PART OF LOT 41, BLOCK 30, DESCRIPTIVE PLAN
_____ CONTAINING 0.91 HECTARES (2.25 ACRES) MORE OR LESS EXCEPTING
THEREOUT ALL MINES AND MINERALS ALL WITHIN SW 1/4 SEC 20, TWP 21, RGE 18, W 4 M
MUNICIPALITY: TOWN OF BASSANO
DATE: FEBRUARY 11, 2020

Bylaw #: 897120

Date: _____



OLDMAN RIVER REGIONAL SERVICES COMMISSION

0 50 100 150 200 Metres



MAP PREPARED BY:

OLDMAN RIVER REGIONAL SERVICES COMMISSION
3105 16th AVENUE NORTH, LETHBRIDGE, ALBERTA T1H 5E8
TEL 403-329-1344

"NOT RESPONSIBLE FOR ERRORS OR OMISSIONS"