



TOWN OF BASSANO
PROVINCE OF ALBERTA
BYLAW 915/21

A BYLAW OF THE TOWN OF BASSANO FOR THE PURPOSE OF CLOSING TO PUBLIC TRAVEL AND CREATING TITLE TO AND DISPOSING OF PORTIONS OF A PUBLIC HIGHWAY IN ACCORDANCE WITH SECTION 22 OF THE MUNICIPAL GOVERNMENT ACT, CHAPTER M26, REVISED STATUTES OF ALBERTA 2000, AS AMENDED.

WHEREAS, the lands hereafter described are no longer required for public travel,

WHEREAS, Council wishes to have the roadways closed and register a new road right-of-way, and

WHEREAS, the Council of the TOWN OF BASSANO deems it expedient to provide for a bylaw for the purpose of closing to public travel certain roads or portions thereof, situated in the said municipality and thereafter creating title to and disposing of same, and

WHEREAS, notice of intention of Council to pass a bylaw has been given in accordance with Section 606 of the Municipal Government Act, and

WHEREAS, Council was not petitioned for an opportunity to be heard by any person claiming to be prejudicially affected by the bylaw,

NOW THEREFORE BE IT RESOLVED that the Council of the TOWN OF BASSANO in the Province of Alberta does hereby close to Public Travel and creating title to and disposing of the following described highways, subject to rights of access granted by other legislation.

PLAN 8155AS

ALL THOSE PORTIONS OF HOOPLE AVENUE, HONENS AVENUE, PETERSON AVENUE, THIRD STREET, ADAMS STREET, PRINCESS STREET, MARLBOROUGH STREET, CENTRE STREET, HARRIS STREET, LANES WITHIN BLOCKS 37 TO 40 INCLUSIVE, LANES WITHIN BLOCKS 42 TO 55 INCLUSIVE AND UNNAMED STREET LYING WEST OF BLOCKS K, 37, 42 AND 49 FORMING PART OF LOT 1, BLOCK 1, DESCRIPTIVE PLAN _____ CONTAINING 11.87 HECTARES (29.33 ACRES) MORE OR LESS EXCEPTING THEREOUT ALL MINES AND MINERALS

ALL WITHIN NE ¼ 18-21-18 W4M AND SHOWN IN SCHEDULE 'A' AS ATTACHED TO AND FORMING PART OF THIS BYLAW.

Received first reading this 12 day of April, 2021.




Ron Wickson, Mayor
Seal



Amanda Davis, Chief Administrative Officer

Approved this 30th day of June, 2021




Minister of Transportation
Seal

Approval valid for 22 months

Received second reading this 12 day of July, 2021.

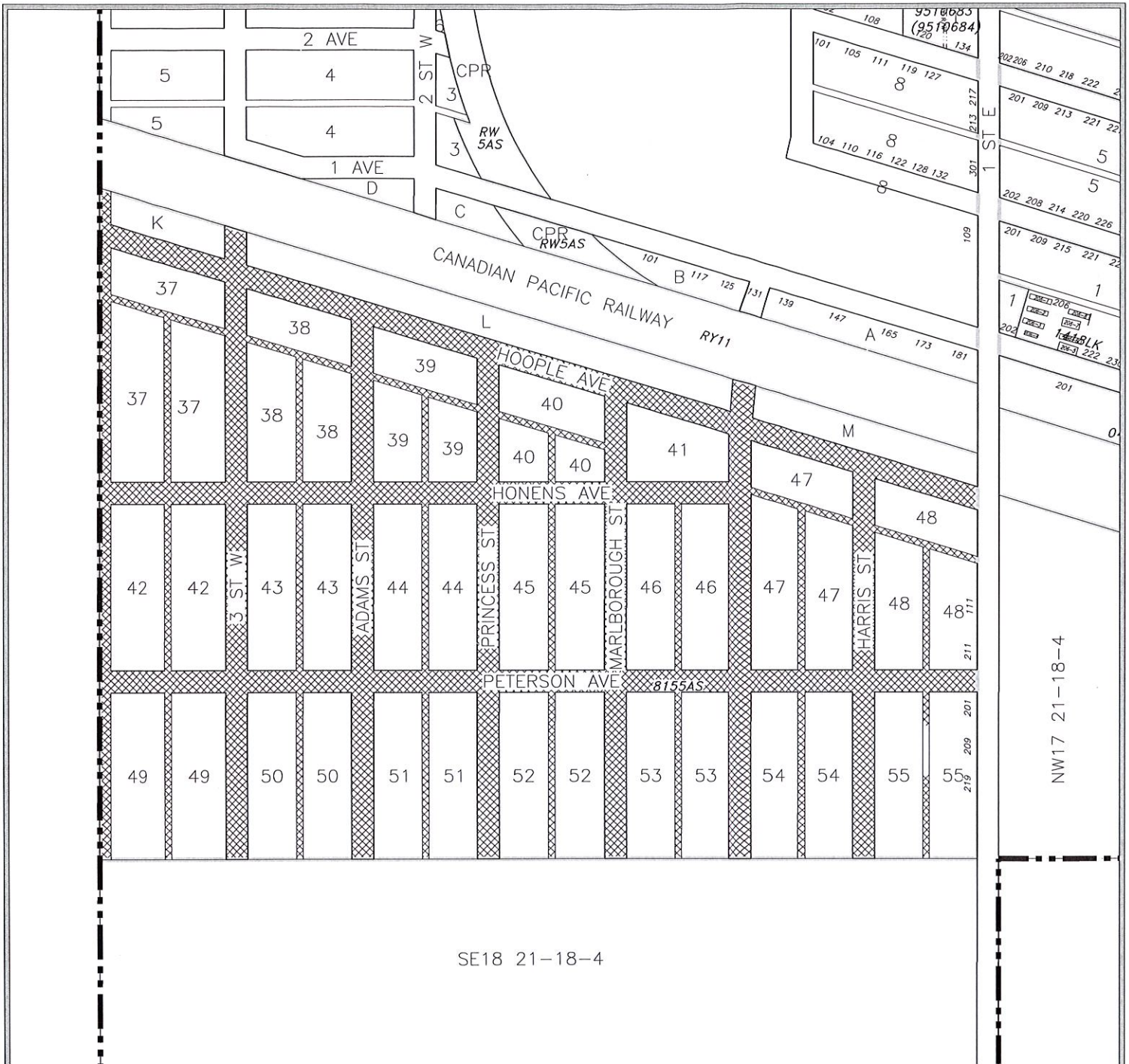
Received third reading and finally passed this 12 day of July, 2021.



Ron Wickson, Mayor
Seal




Amanda Davis, Chief Administrative Officer



SE18 21-18-4

ROAD CLOSURE BYLAW SCHEDULE 'A'

PLAN 8155AS

 ALL THOSE PORTIONS OF HOOPLE AVENUE, HONENS AVENUE, PETERSON AVENUE, THIRD STREET, ADAMS STREET, PRINCESS STREET, MARLBOROUGH STREET, CENTRE STREET, HARRIS STREET, LANES WITHIN BLOCKS 37 TO 40 INCLUSIVE, LANES WITHIN BLOCKS 42 TO 55 INCLUSIVE AND UNNAMED STREET LYING WEST OF BLOCKS K, 37, 42 AND 49 FORMING PART OF LOT 1, BLOCK 1, DESCRIPTIVE PLAN _____ CONTAINING 11.87 HECTARES (29.33 ACRES) MORE OR LESS

MUNICIPALITY: TOWN OF BASSANO
DATE: FEBRUARY 24, 2021

Bylaw #: 915/21

Date: July 12/21

MAP PREPARED BY:
OLDMAN RIVER REGIONAL SERVICES COMMISSION
3105 16th AVENUE NORTH, LETHBRIDGE, ALBERTA T1H 5E8
TEL. 403-329-1344

"NOT RESPONSIBLE FOR ERRORS OR OMISSIONS"

